MAP I

POCAHONTAS COUNTY

SHOWING

TOPOGRAPHY

TOPOGRAPHIC BASE FROM U. S. GEOLOGICAL SURVEY SHEETS SURVEYED IN COOPERATION
WITH WEST VIRGINIA GEOLOGICAL SURVEY

WEST VIRGINIA GEOLOGICAL SURVEY

DAVID B. REGER

ASSISTANT GEOLOGIST IN CHARGE

1929

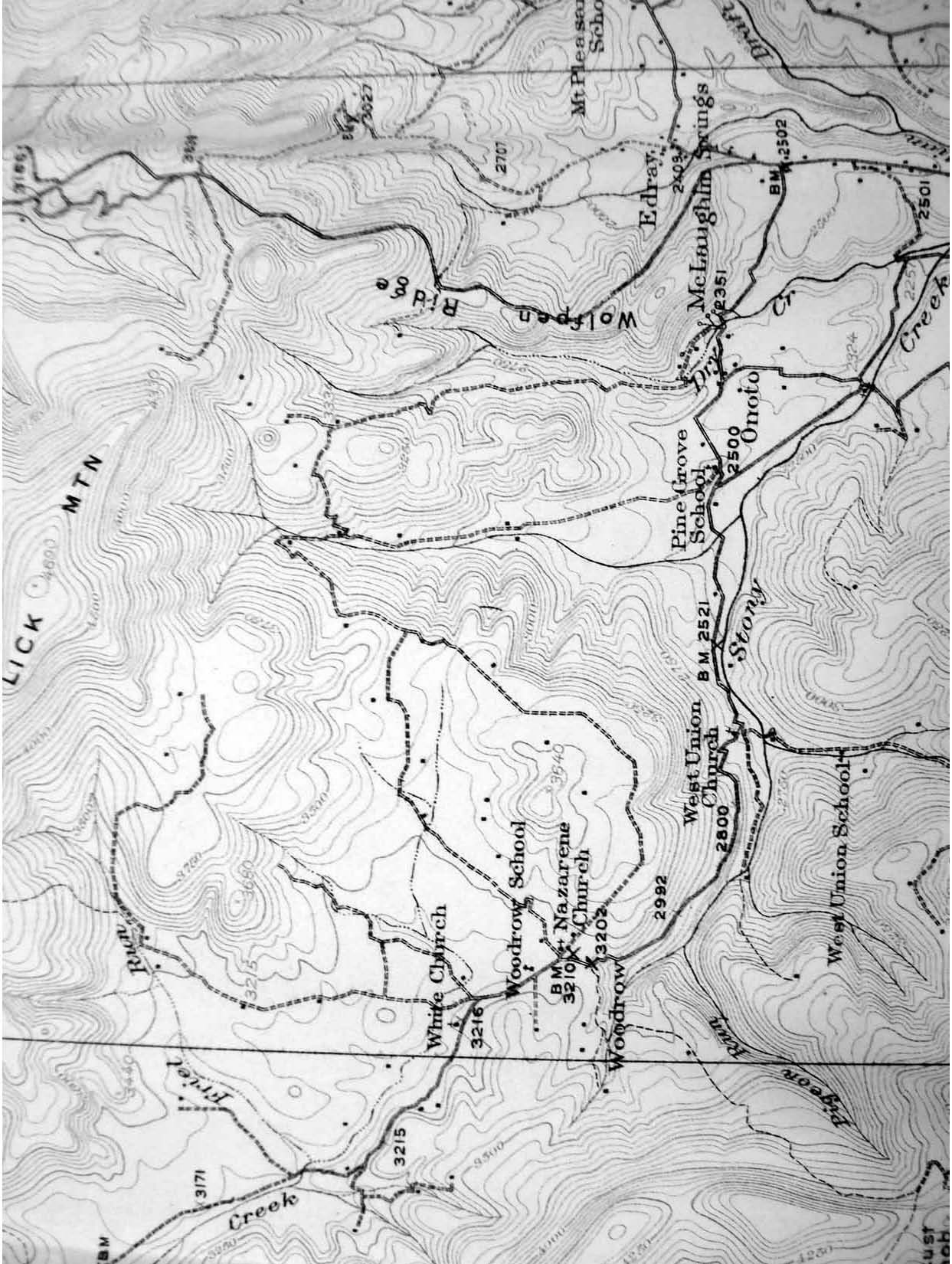
LICK MTN
Wolfpen Ridge
Edray
McLaughlin Springs
Mt Pleasant School
Pine Grove School
Onoto
Dry Cr
Stony Creek
West Union Church
West Union School
Woodrow School
Nazarene Church
White Church
Woodrow
Pigeon Run
Run
Creek
3166
3811
3027
2707
2403
BM 2502
2501
2351
2251
2324
2500
BM 2521
2800
2992
3202
BM 3210
3216
3215
3171
BM
3640
3680
3760
3225

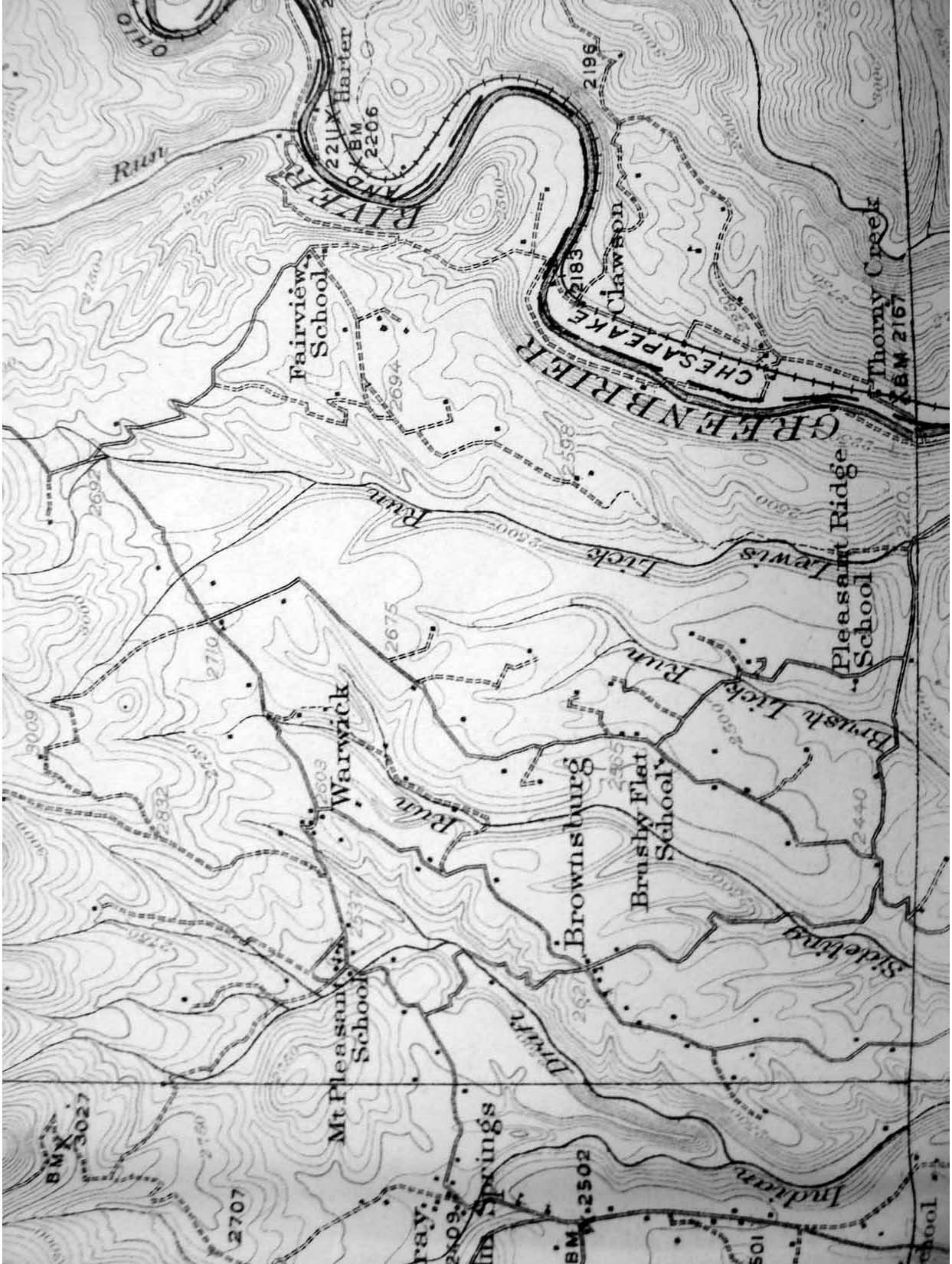
OHIO
Harter
BM 2206
2210
2196
RIVER
Run
Fairview School
2694
2183
Clawson
CHESAPEAKE
GREENBRIER
Thorny Creek
BM 2167
2598
Lick Run
Lewis
2692
2675
2710
Pleasant Ridge School
Brush Lick Run
Warwick
3009
2832
2603
Run
Brownsburg
Brushy Flat School
2440
Sideling
Mt Pleasant School
Draft
BM 3027
2707
Springs
BM 2502
Indian
School

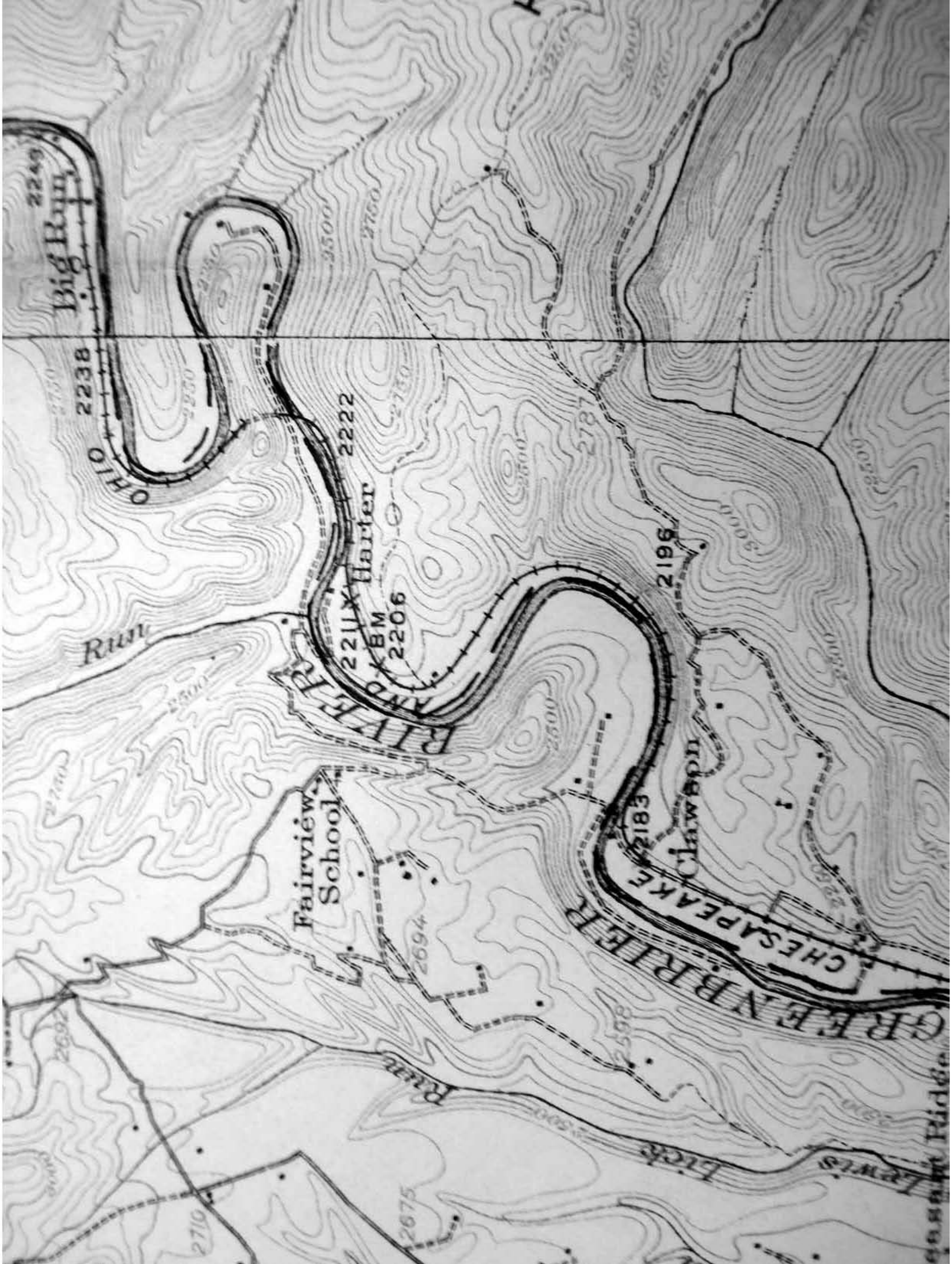
Big Run
2249
2238
OHIO
2222
Harter
2211
BM
2206
AND
RIVER
Run
Fairview School
2196
2183
Clawson
CHESAPEAKE
GREENBRIER
2787
2694
2692
2710
2675
2598
Run
Lick
Lewis
Ridge

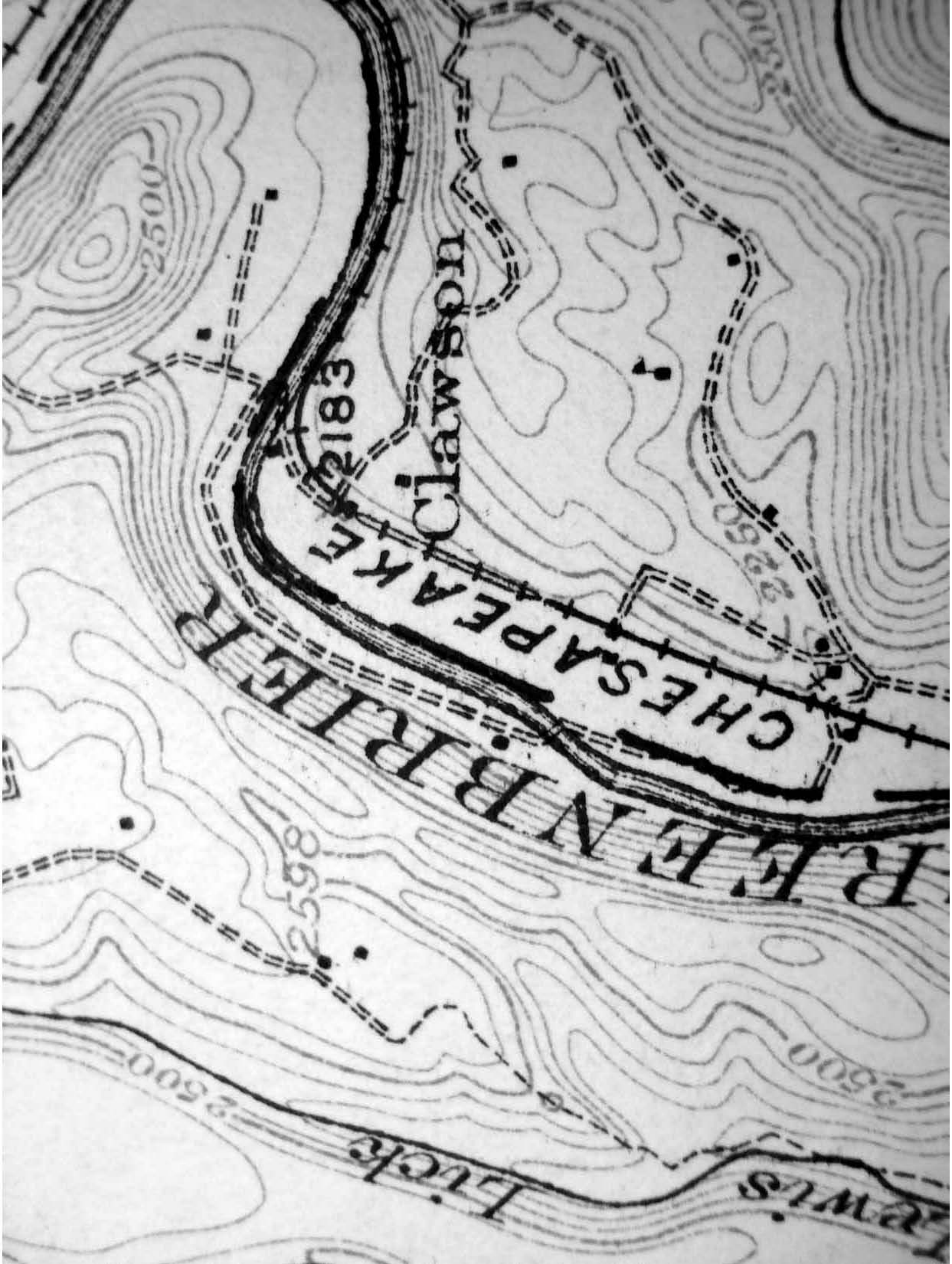

Clawson
2183
CHESAPEAKE
REENBRIER
2500
2260
2558
2600
2500
Lick
ewis

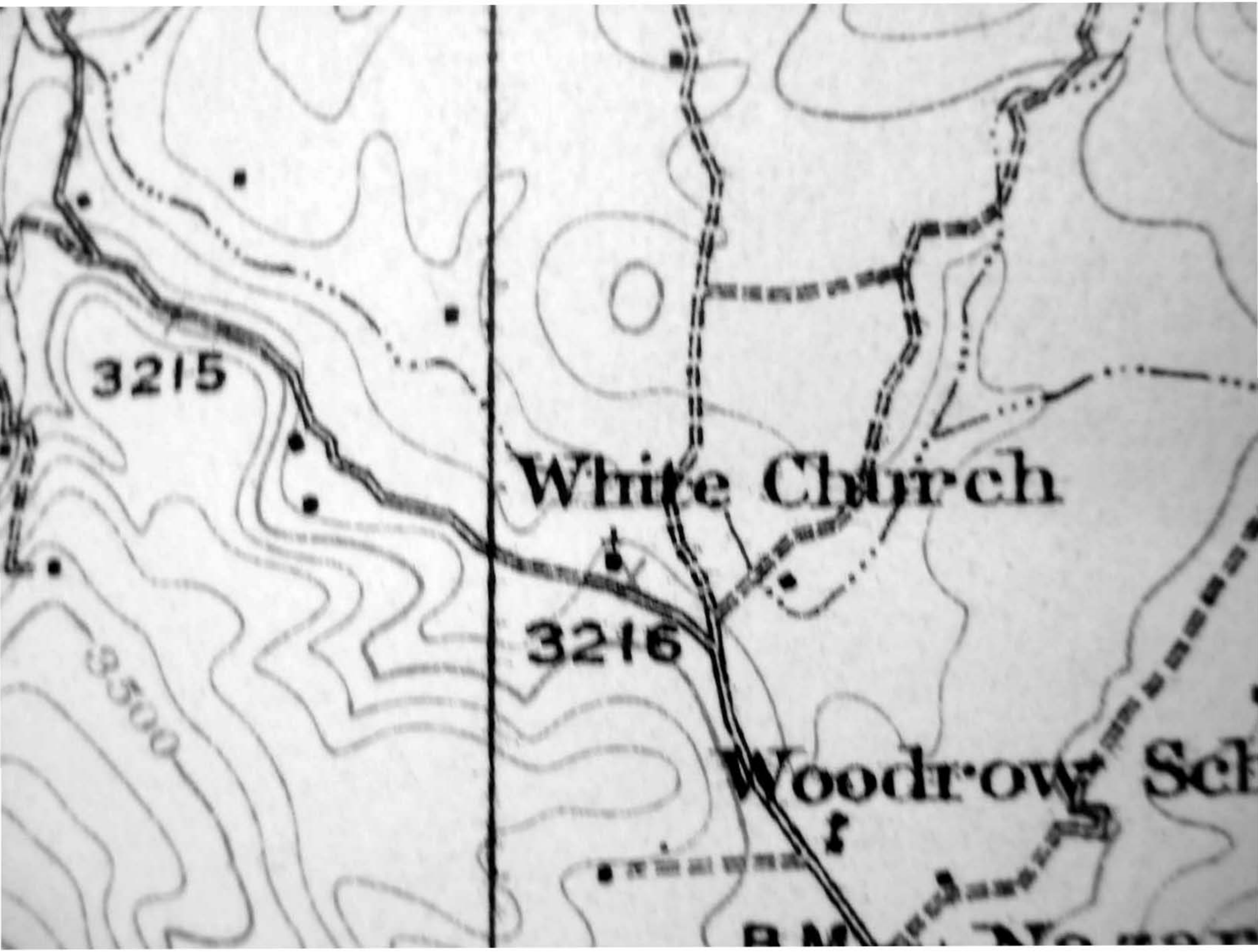
3215
White Church
3216
3500
Woodrow
Sch
B.M.

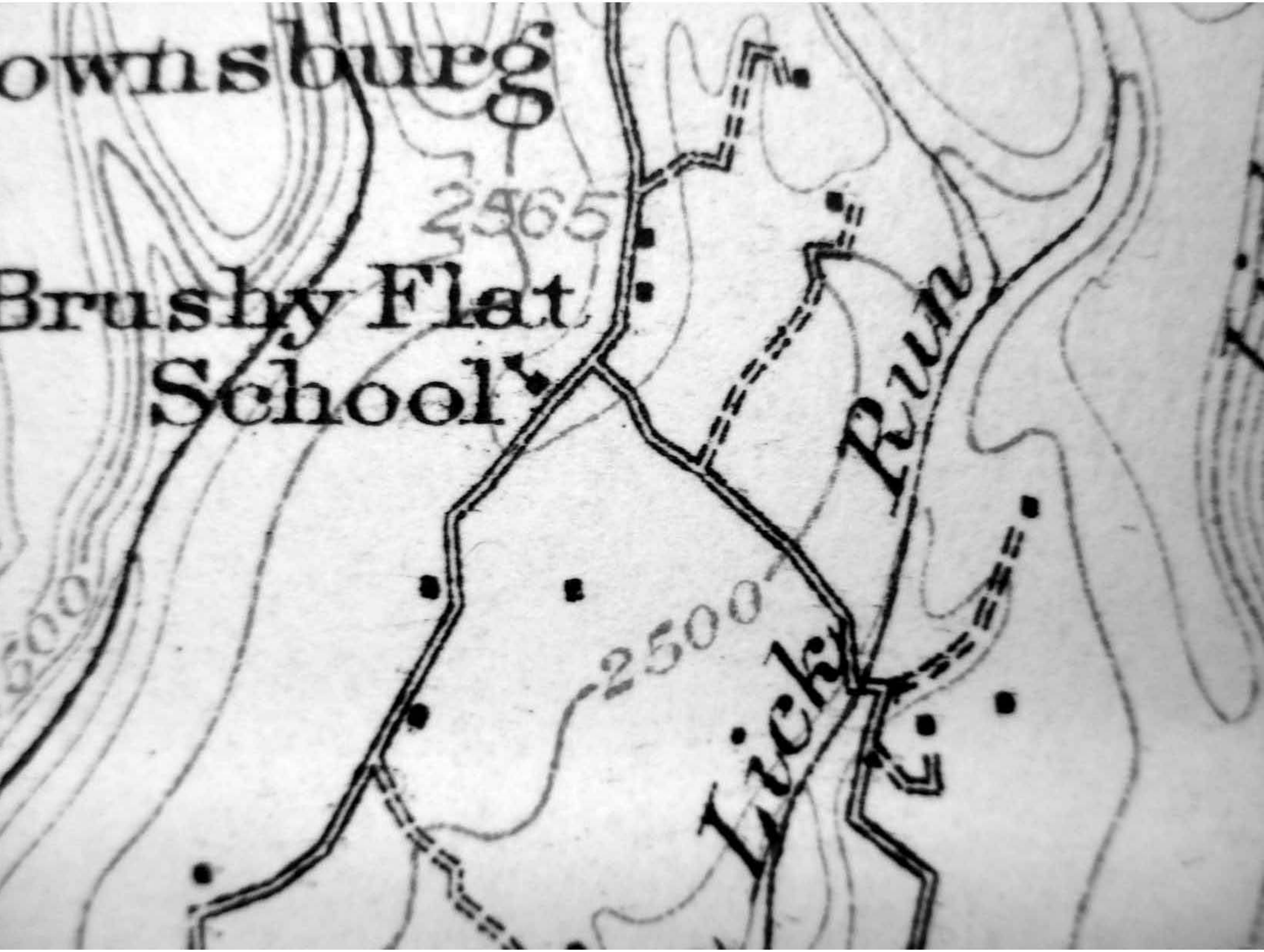
owns burg
2565
Brushy Flat
School
2500
Lick
Run
2500

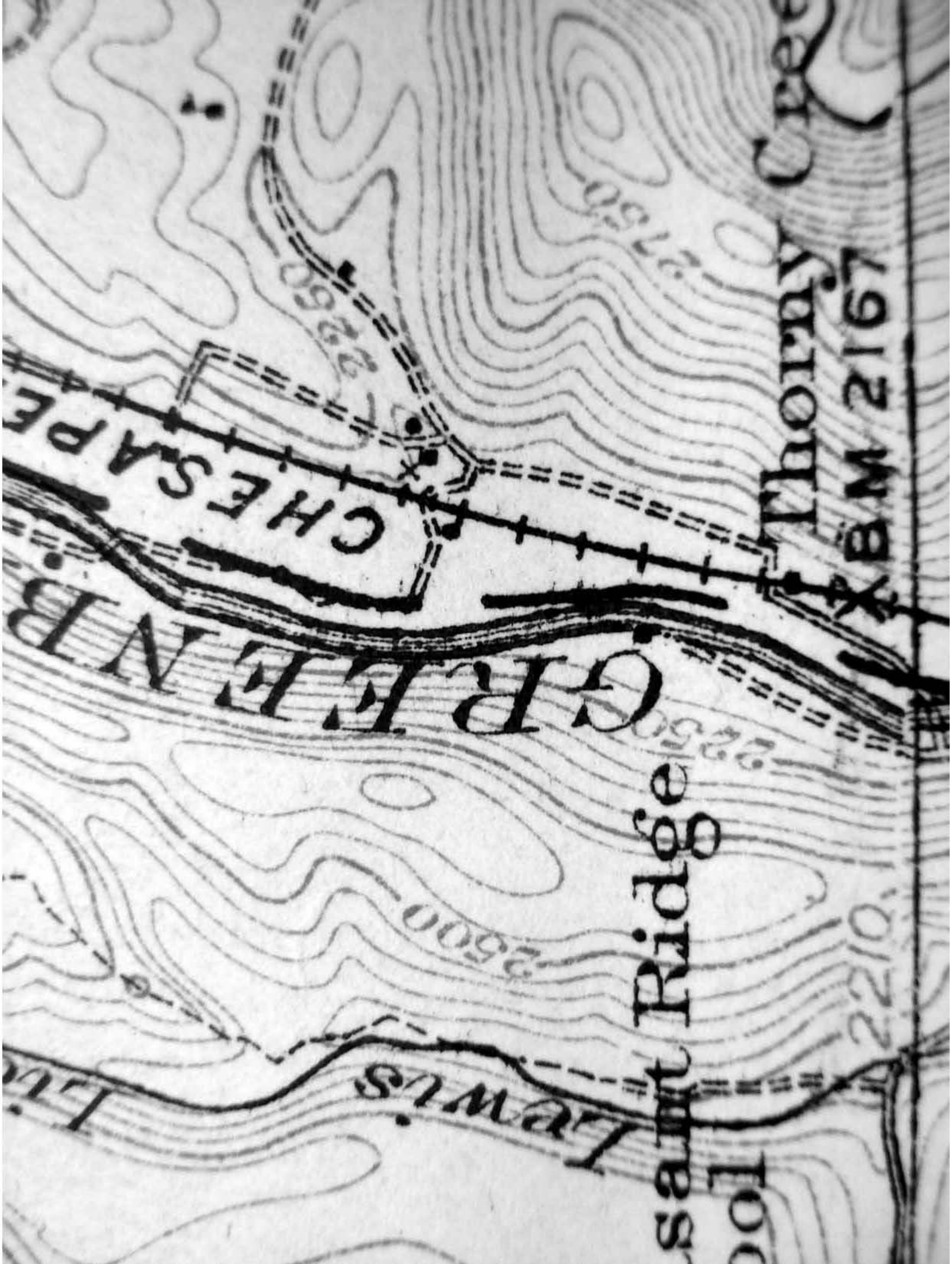
CHESAPE
GREENB
Thorny Cree
B.M. 2167
2750
2260
2250
2500
2200
Ridge
sant Ridge
Lewis

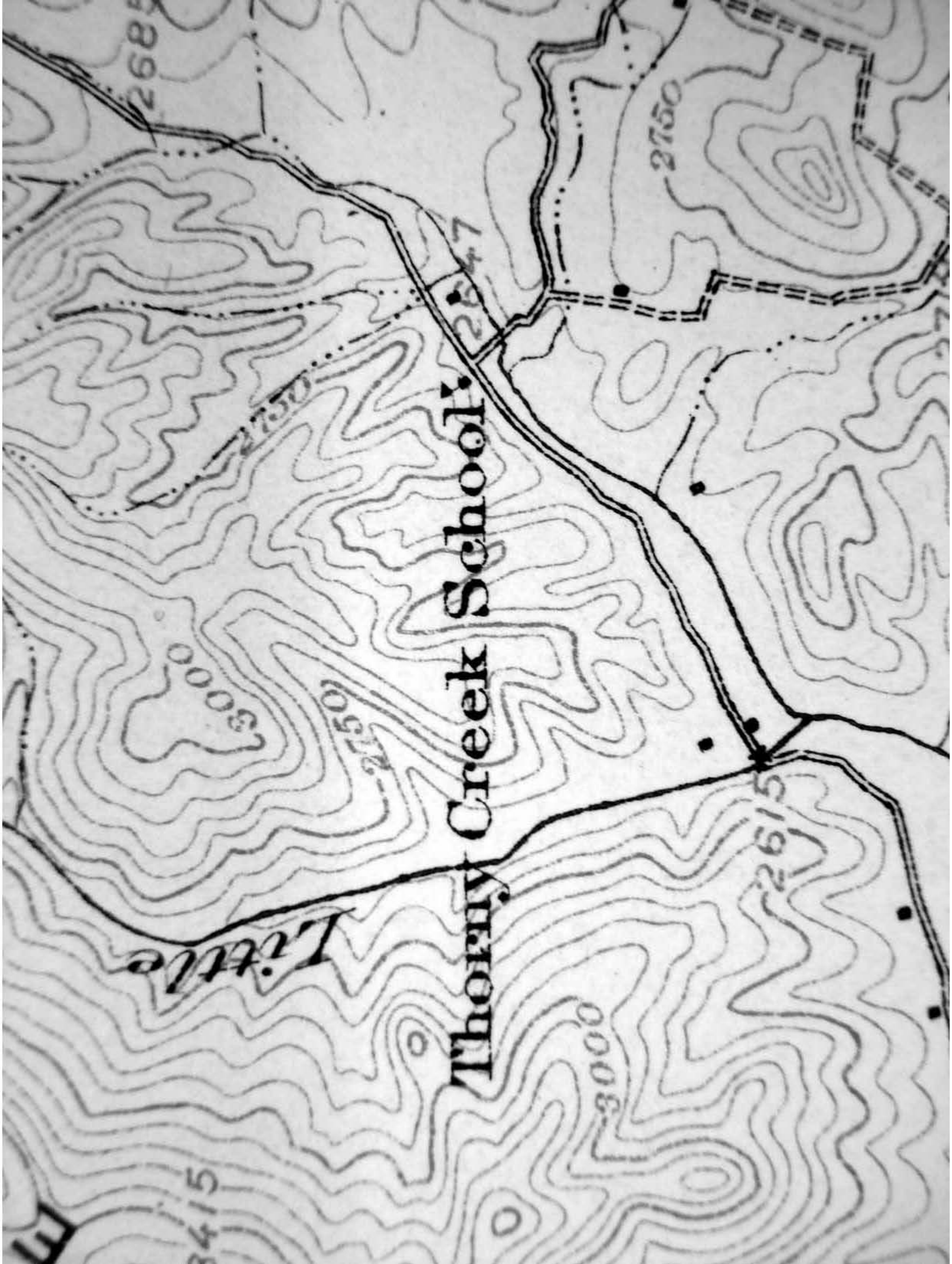
Thorny Creek School
Little
2685
2750
2647
2750
2750
3000
2615
3000
3415

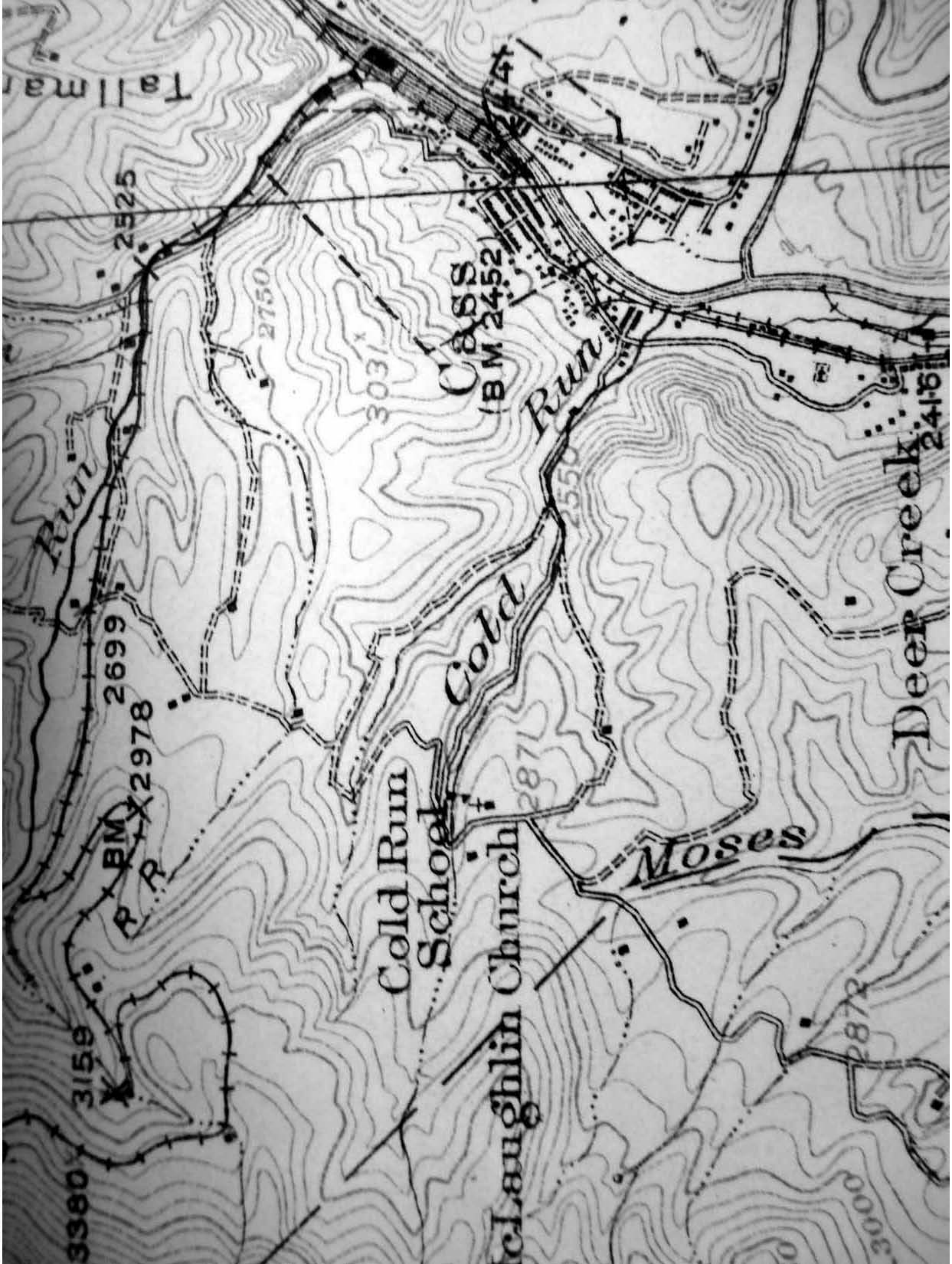
Tallma
2525
2750
3031
Cass
BM 2452
Run
Cold Run
2550
Deer Creek
2416
E
2699
2978
BM
R R
Cold Run School
cLaughlin Church
2871
Moses
3159
3380
2872
3000

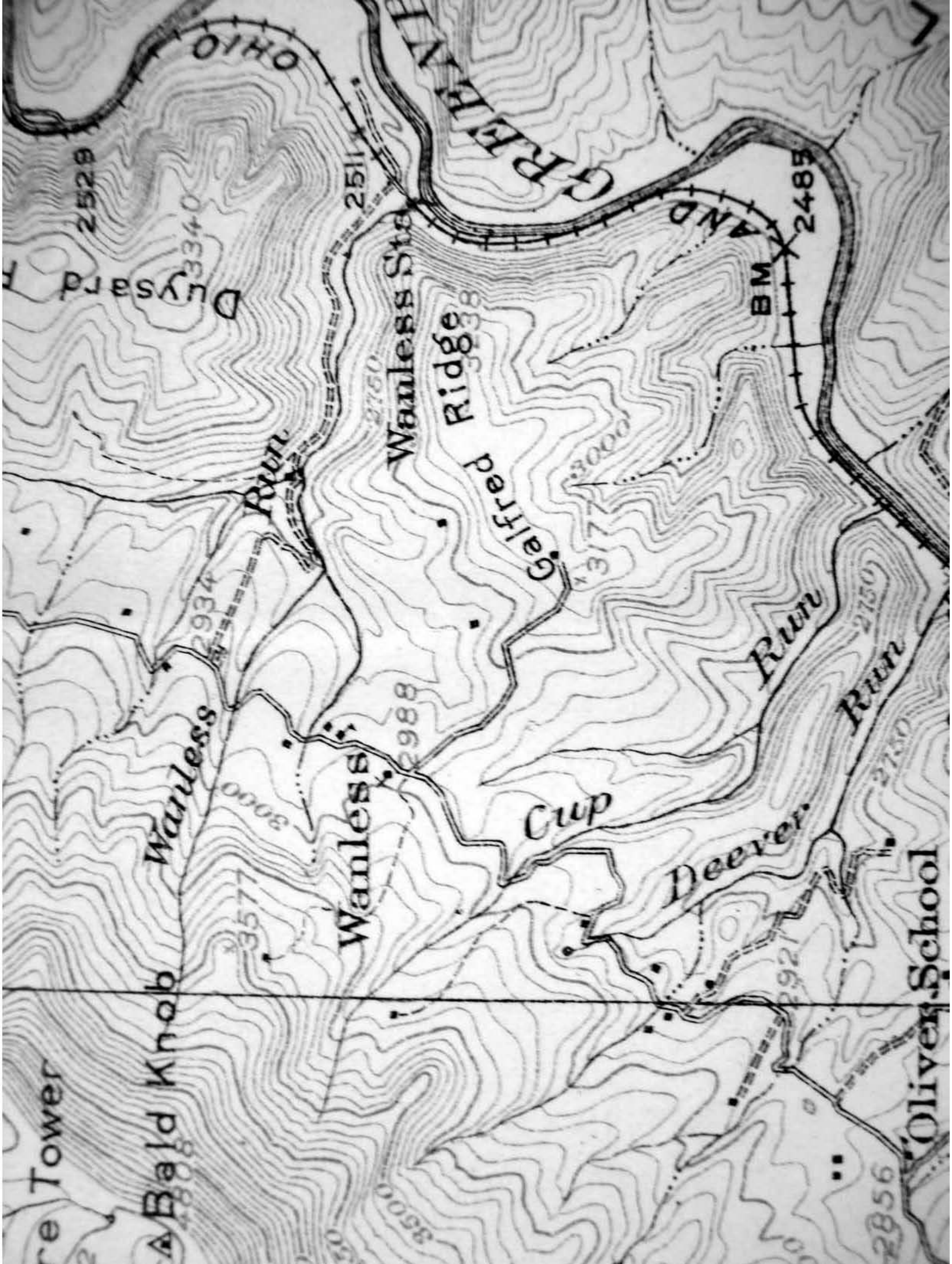
OHIO
AND
BM
2485
2528
2511
Duysard
3340
Wanless Sta
Wanless Ridge
3338
Galfred Ridge
3000
2750
317
Run
2934
Wanless
2988
Wanless
3000
Wanless
3577
Cup Run
Deever Run
2750
2750
2921
Oliver School
Bald Knob
4808
Tower
3500
2856

MAP I

POCAHONTAS COUNTY

SHOWING

TOPOGRAPHY

TOPOGRAPHIC BASE FROM U. S. GEOLOGICAL SURVEY SHEETS SURVEYED IN COOPERATION WITH WEST VIRGINIA GEOLOGICAL SURVEY

WEST VIRGINIA GEOLOGICAL SURVEY

DAVID B. REGER

ASSISTANT GEOLOGIST IN CHARGE

1929

Scale $\frac{1}{62500}$



1
½
0
1
2
3
4 Miles
1
½
0
1
2
3
4
5 Kilometers

Contour interval 50 feet.

Datum is mean sea level.

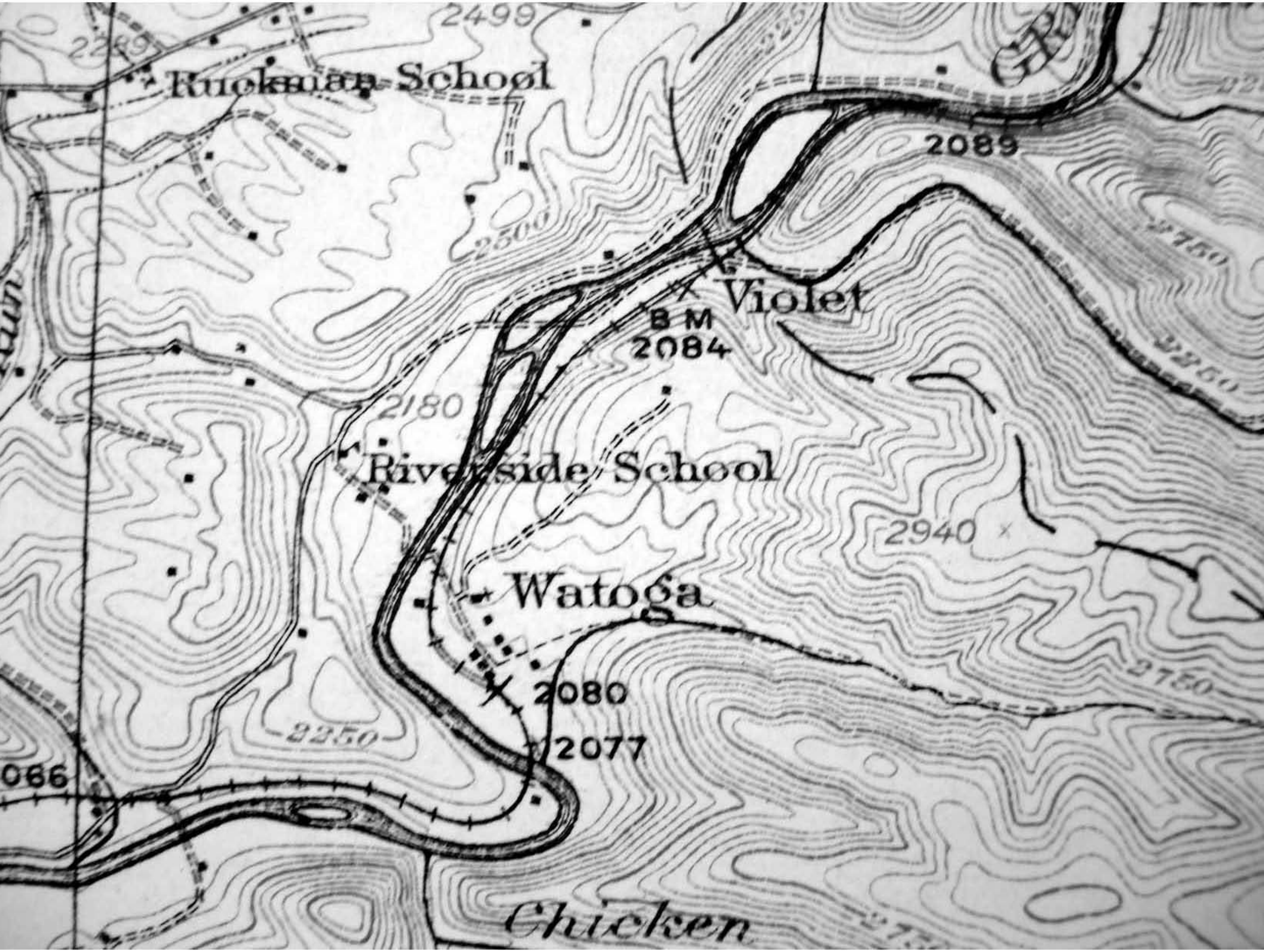
2499
2289
Ruckman School
2500
2089
2750
2250
Violet
B M
2084
2180
Riverside School
2940
Watoga
2750
2080
2250
2077
066
Chicken

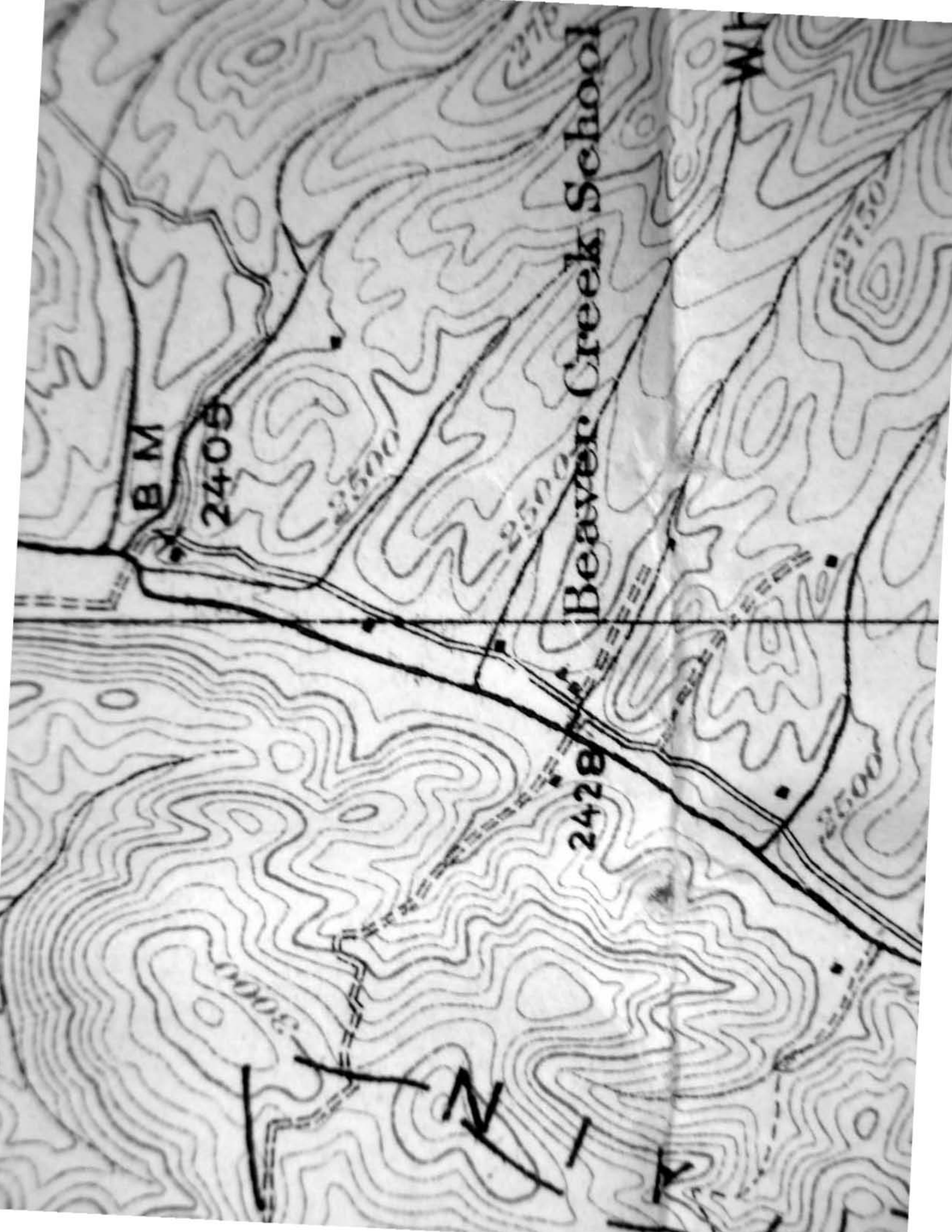
Beaver Creek School
B M
2405
2428
2500
2500
2500
2500
2750
3000
Wh

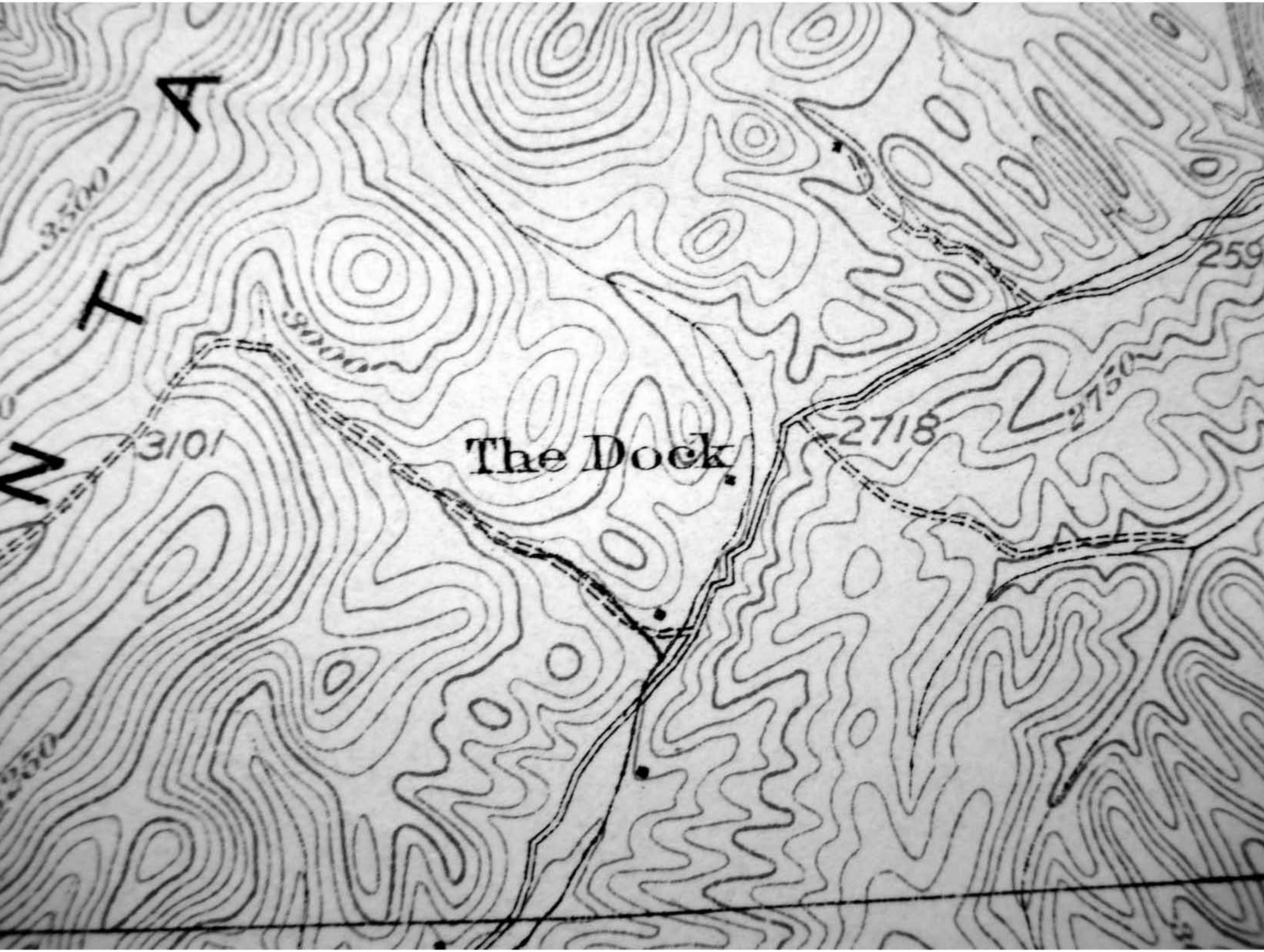
A
T
N
3500
3000
3101
The Dock
2718
2750
259
3250

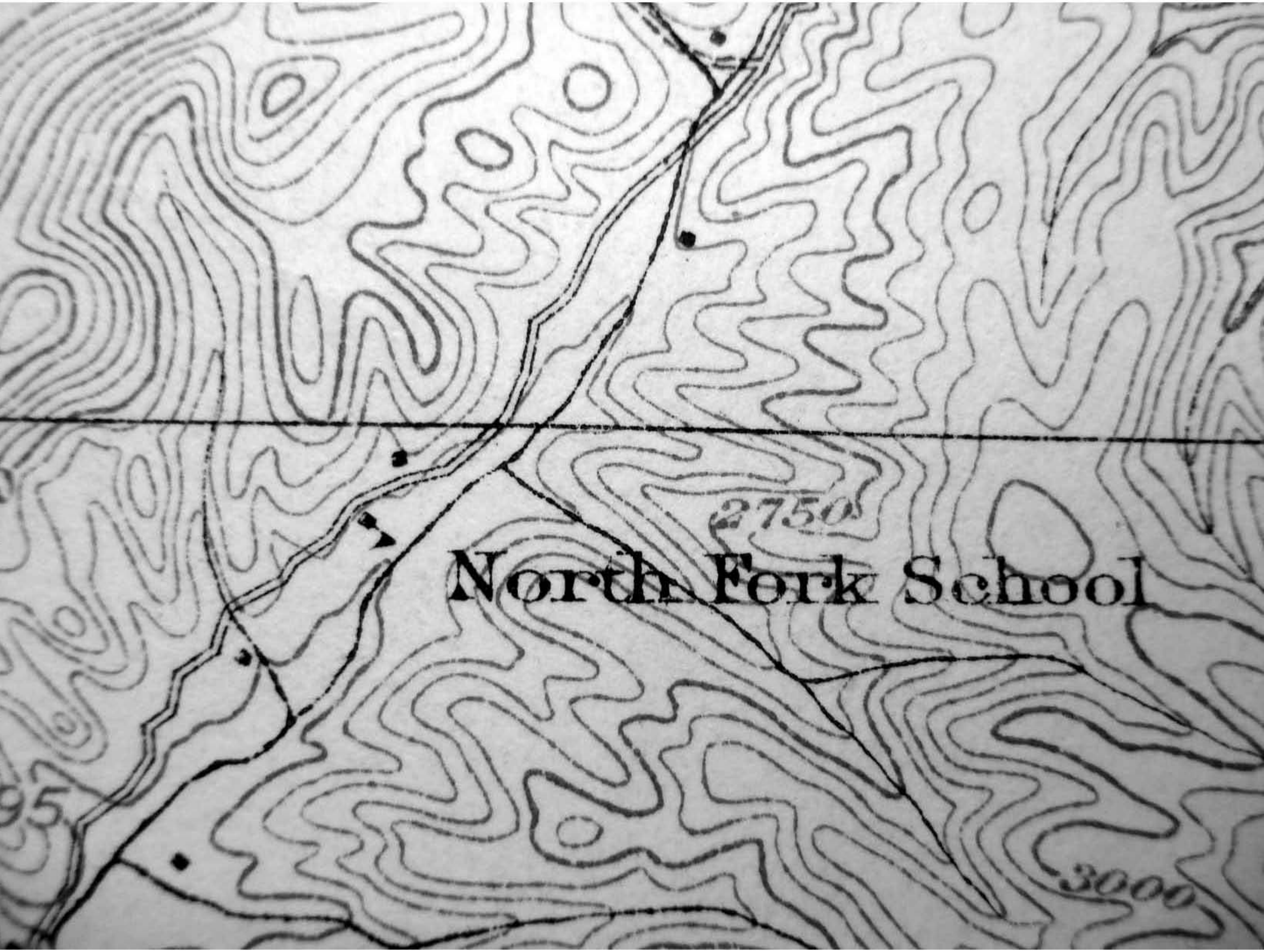
North Fork School
2750
3000

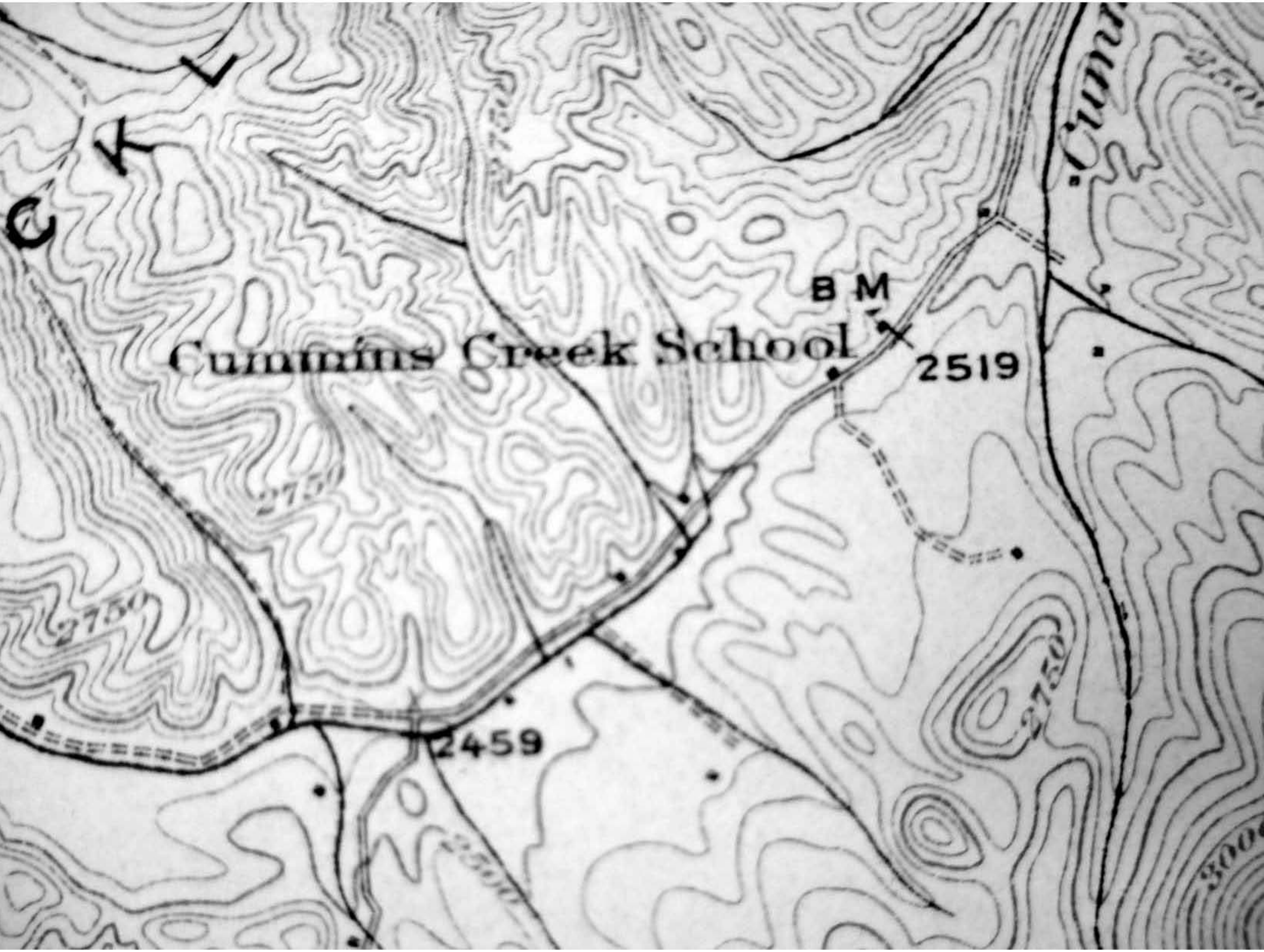
C
K
L
Cummins Creek School
B M
2519
2459
2750
2750
2750
2500
Cumm
3000

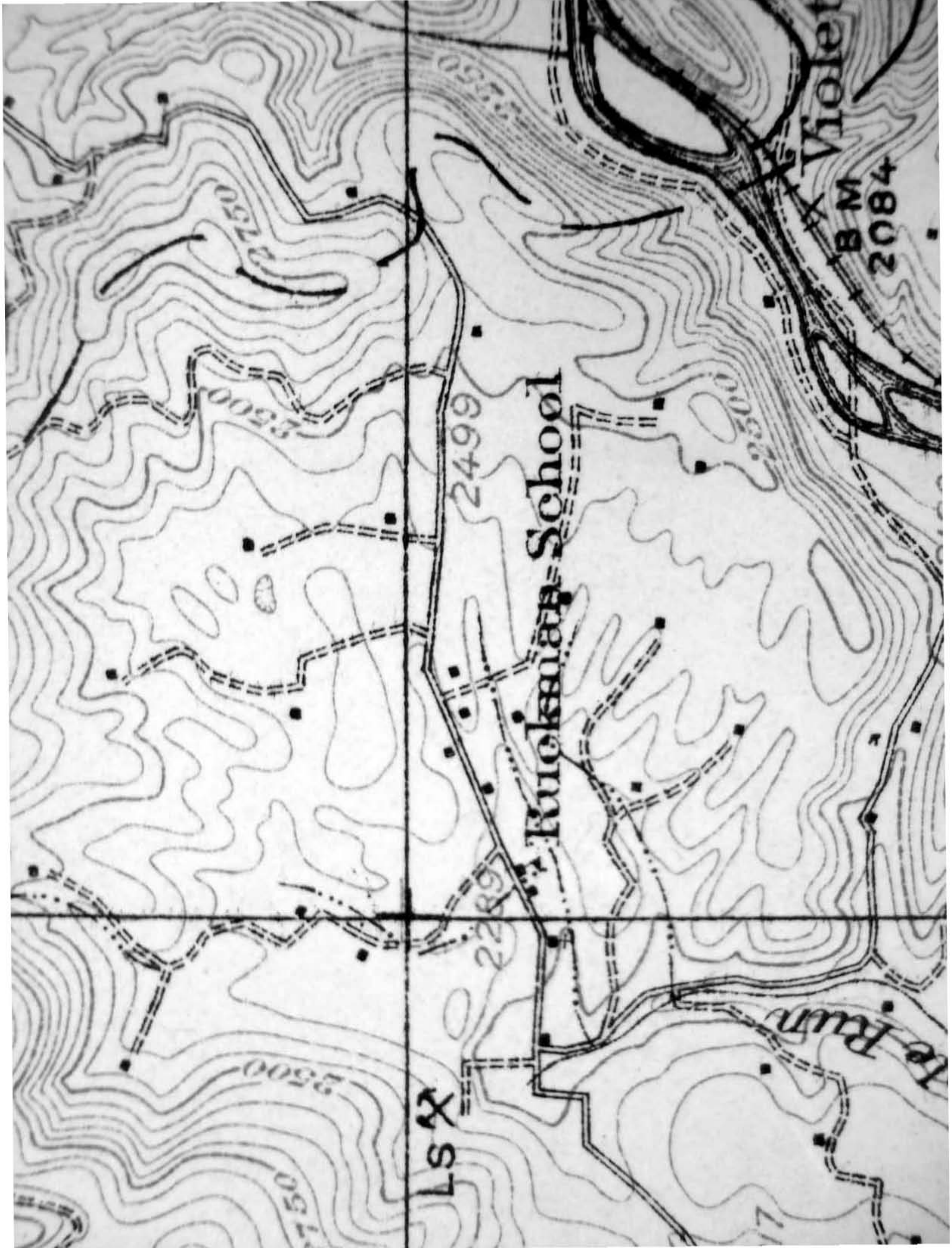
Violet
B M
2084
Ruckman School
2499
2289
2550
2750
2500
2300
Run
LS

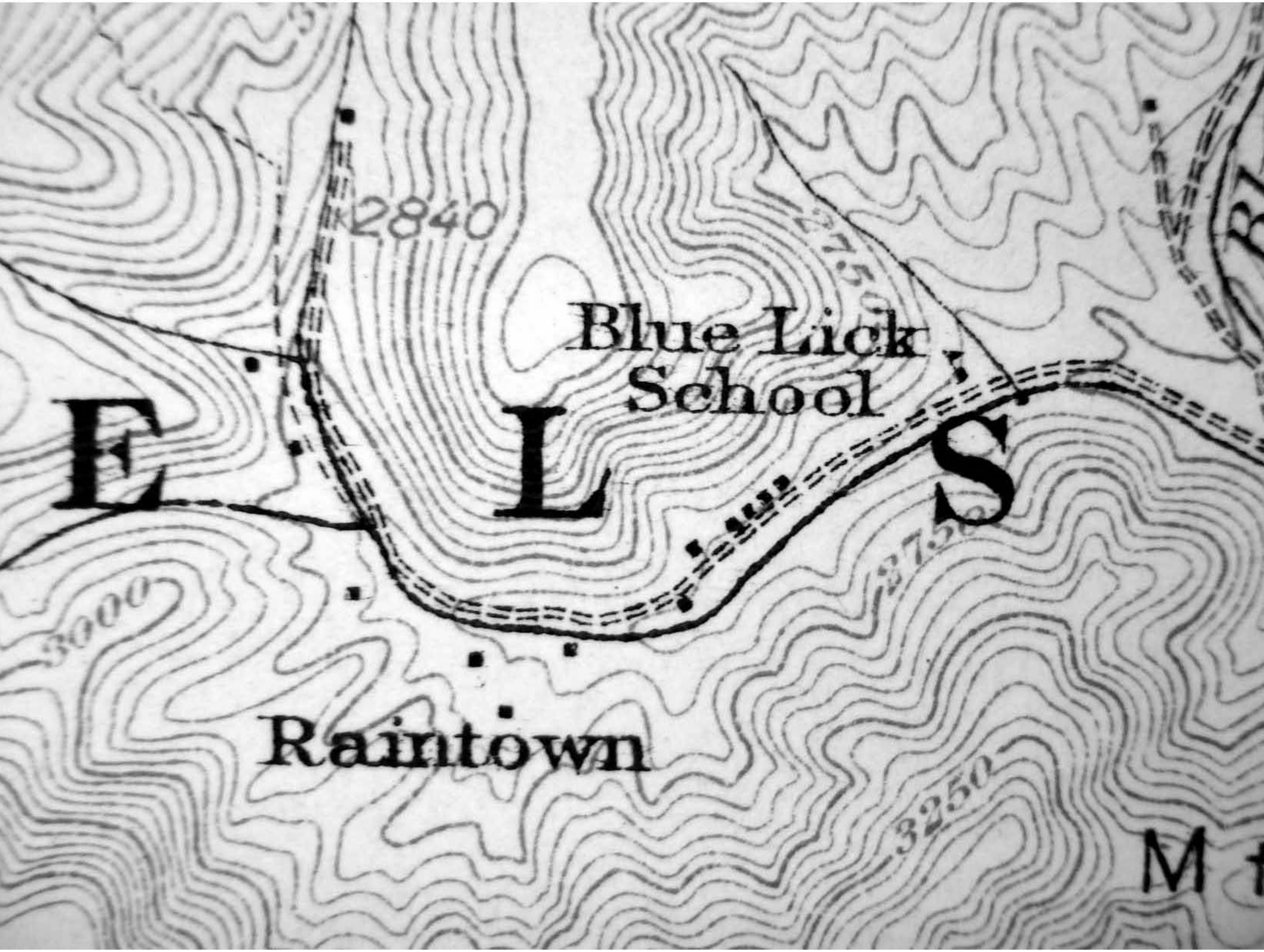
2840
Blue Lick
School
E
L
S
2750
3000
Raintown
3250
M

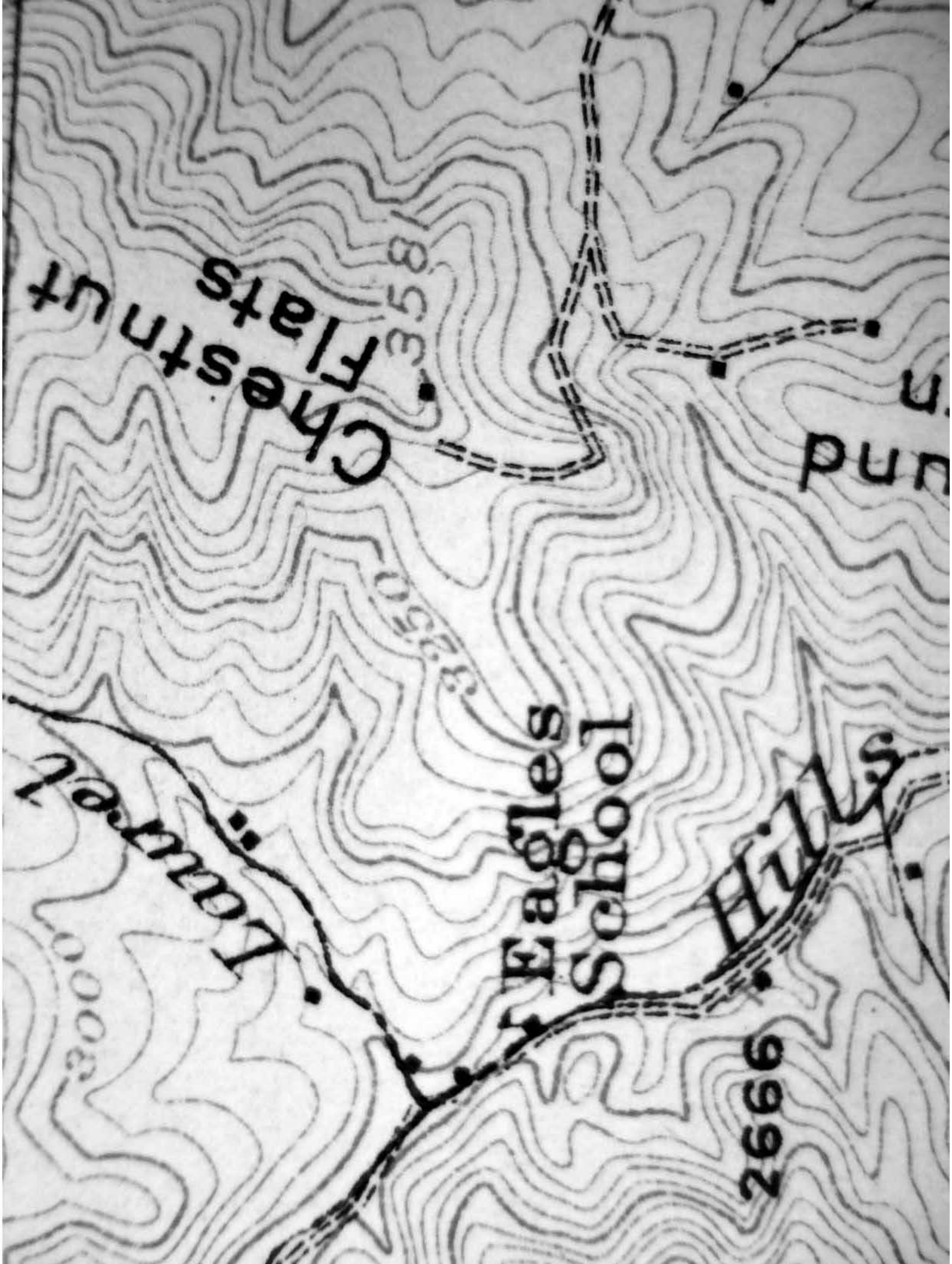
Chestnut Flats
3558
3250
Laurel
3000
Eagles School
Hills
2666
pun

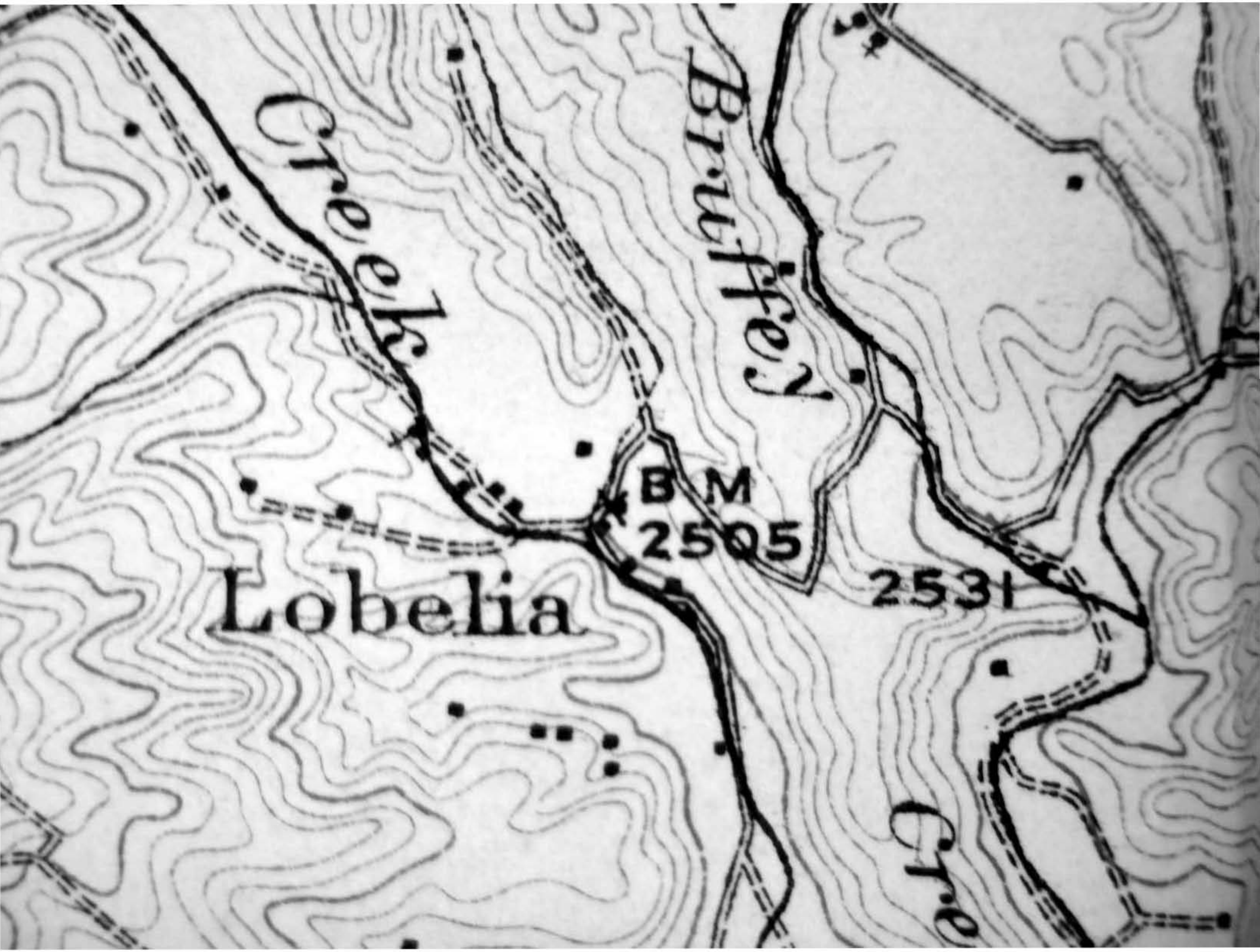
Creek
Bruffey
B M
2505
2531
Lobelia
Cre

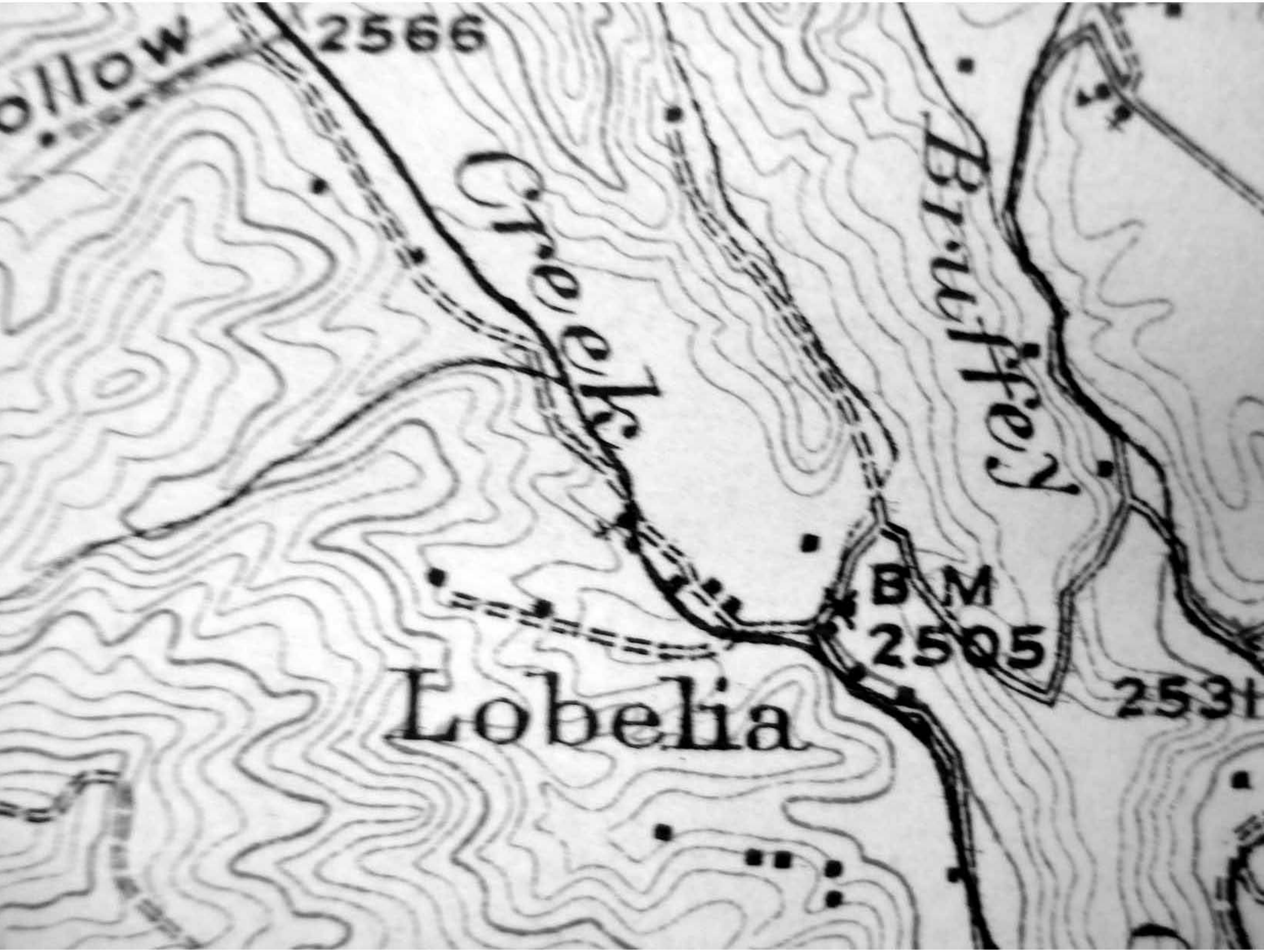
2566
Creek
Bruffey
B M
2505
Lobelia

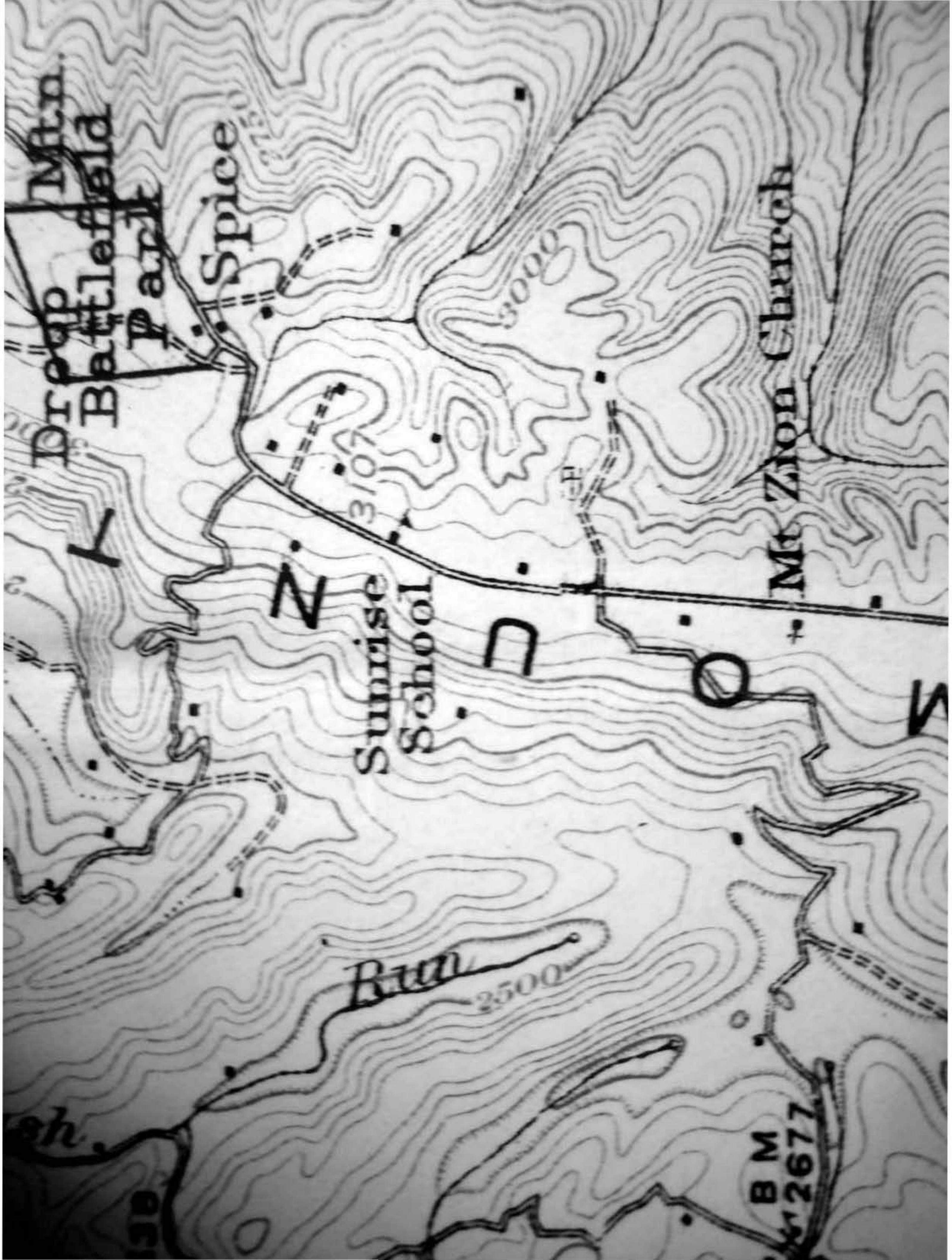
Droop Mtn
Battlefield Park
Spice
3107
3000
Sunrise School
Mt Zion Church
Run
2500
BM 2677

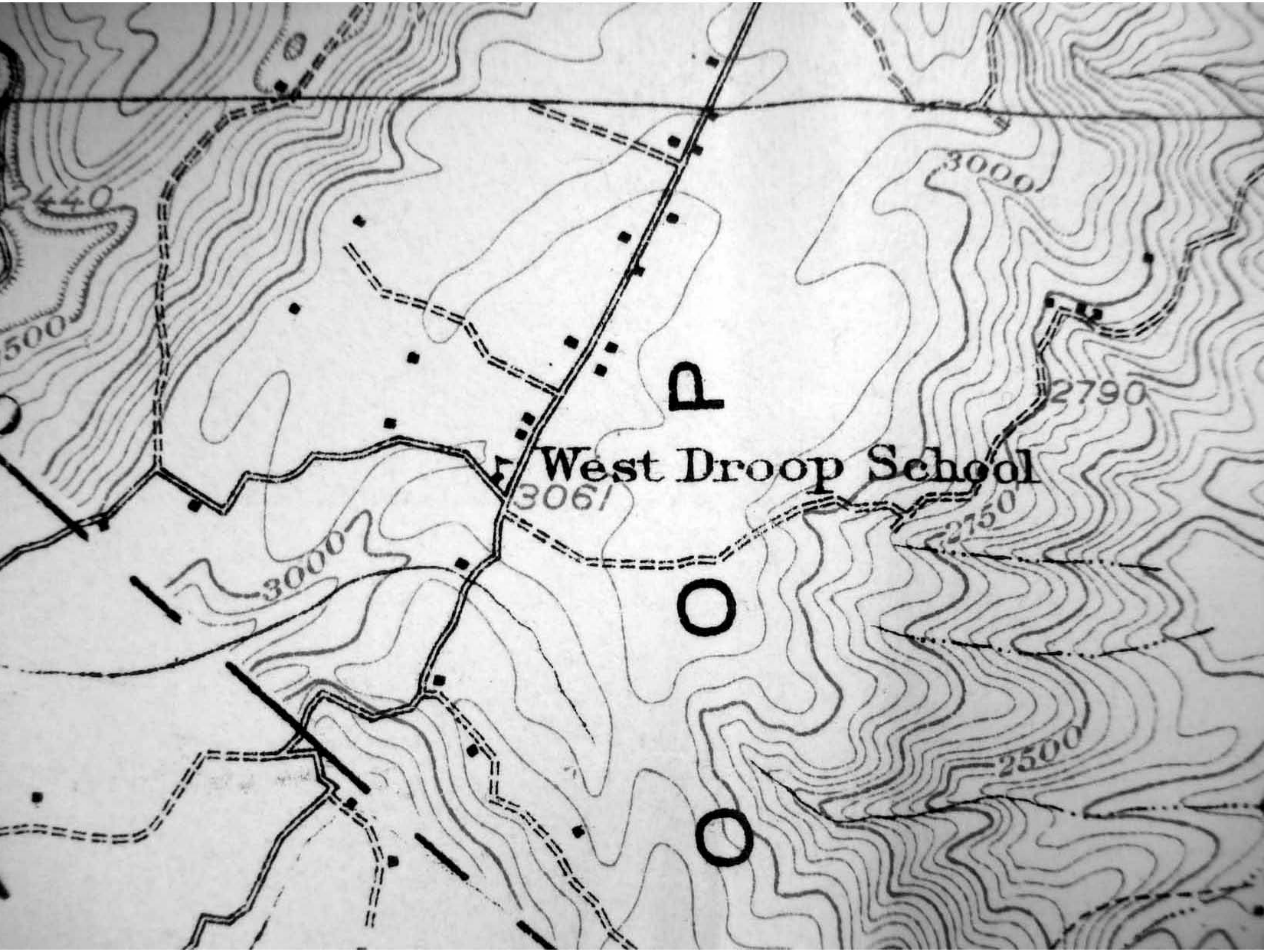
P
West Droop School
O
O
3000
2790
3061
2750
3000
2500
440
500

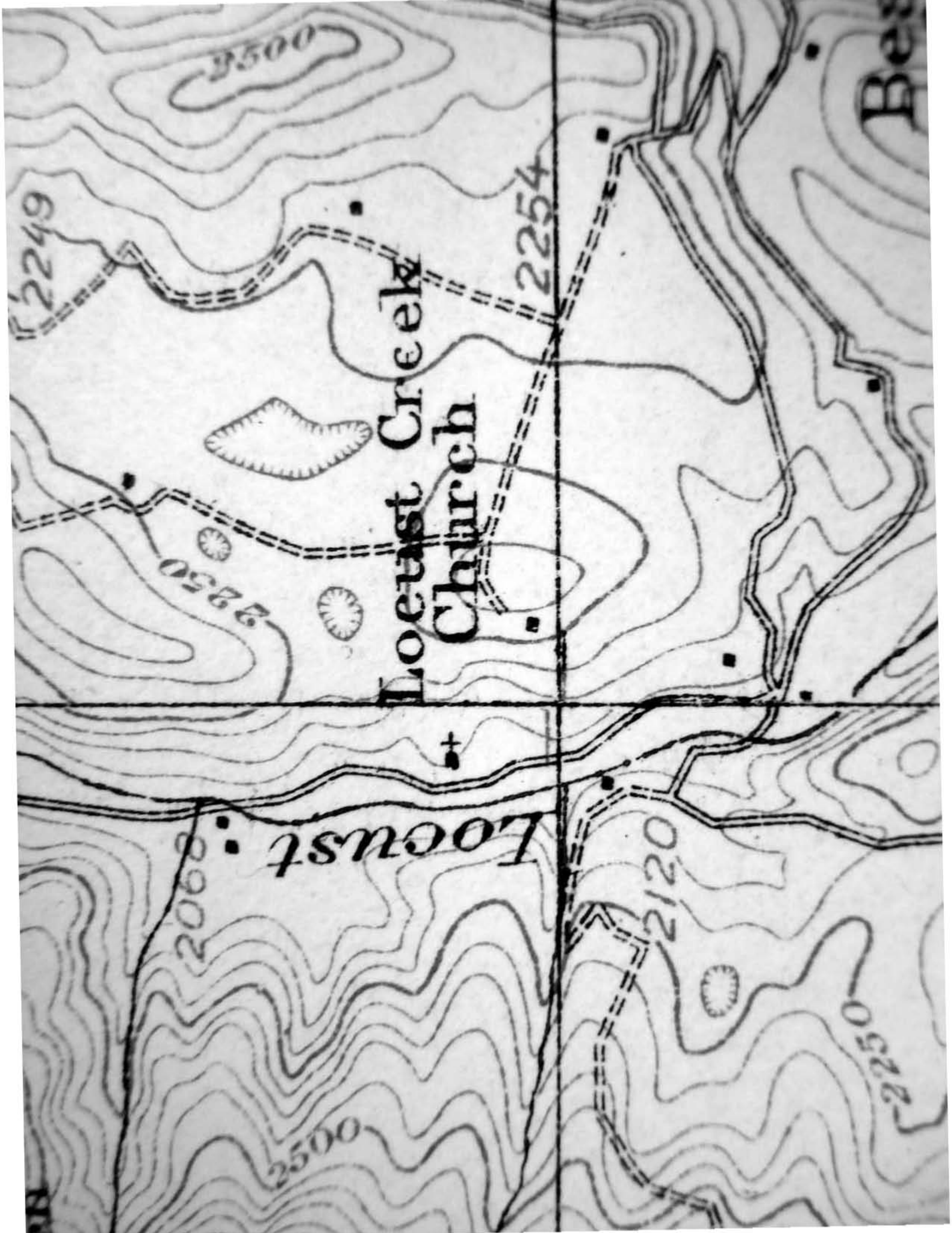
2500
Bes
2249
2254
Locust Creek Church
2250
Locust
2068
2120
2500
2250

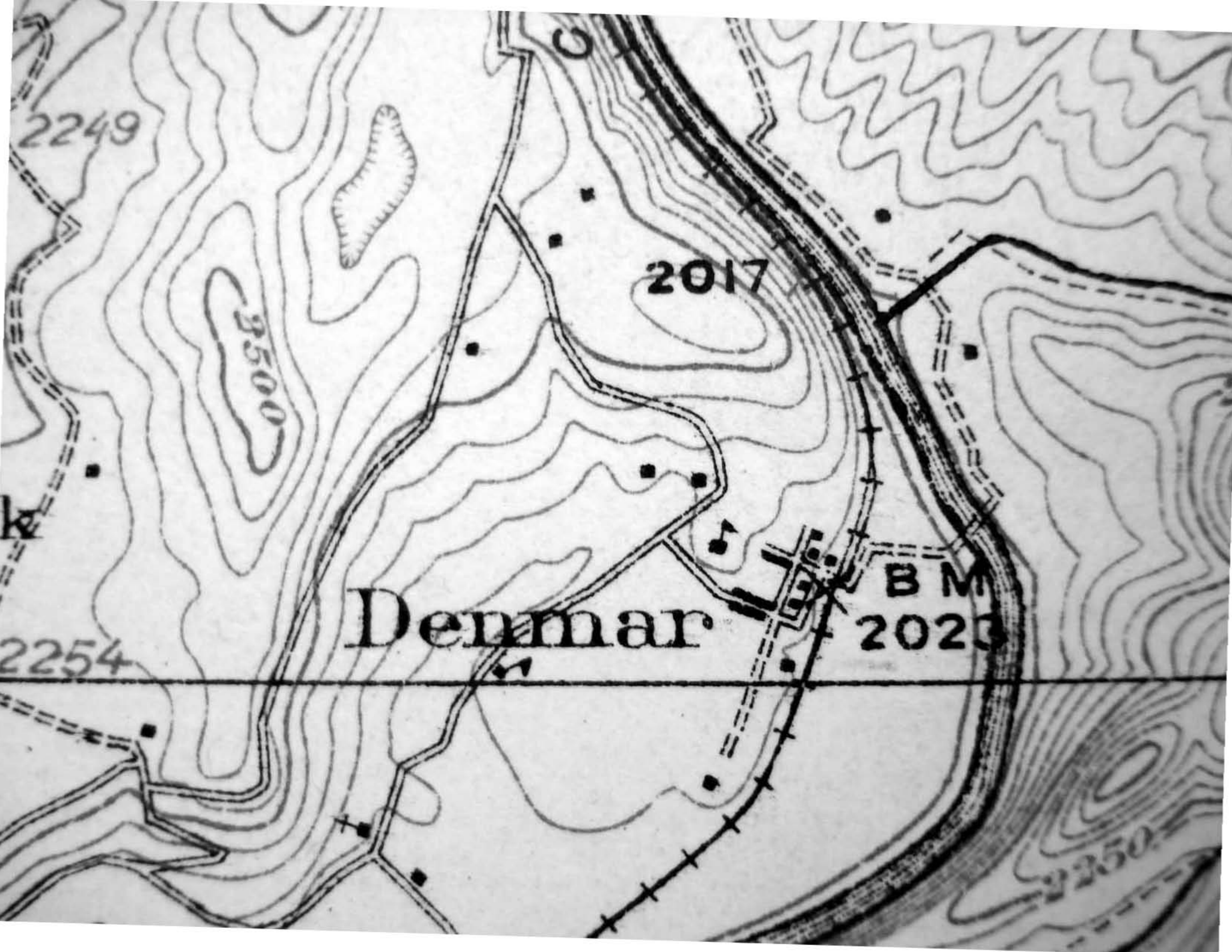
2249
2500
2017
B M
2023
Denmar
2254
2250

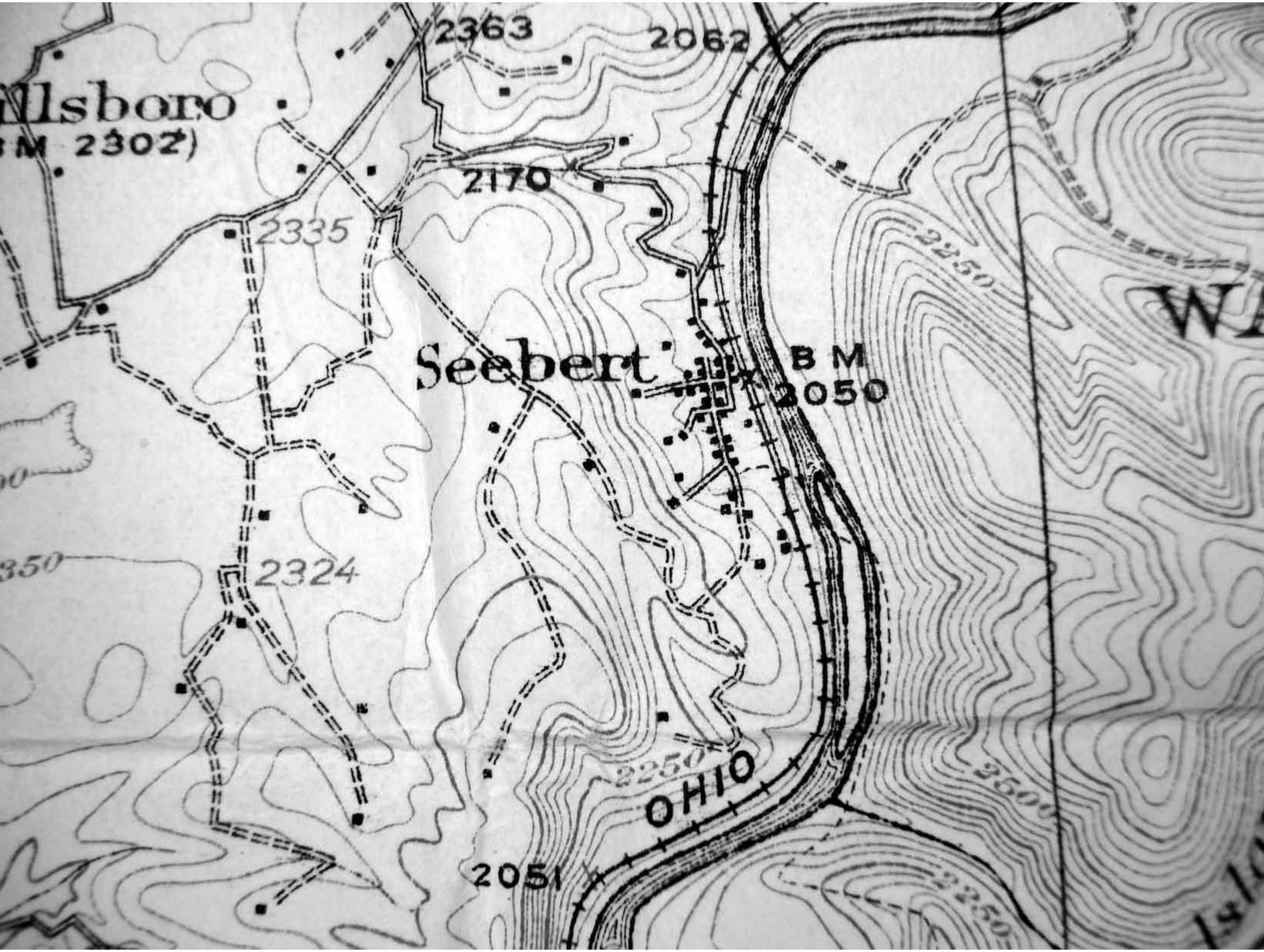
2363
2062
llsboro
M 2302)
2170
2335
2250
WA
Seebert
B M
2050
2324
350
2250
OHIO
2500
2051
2250

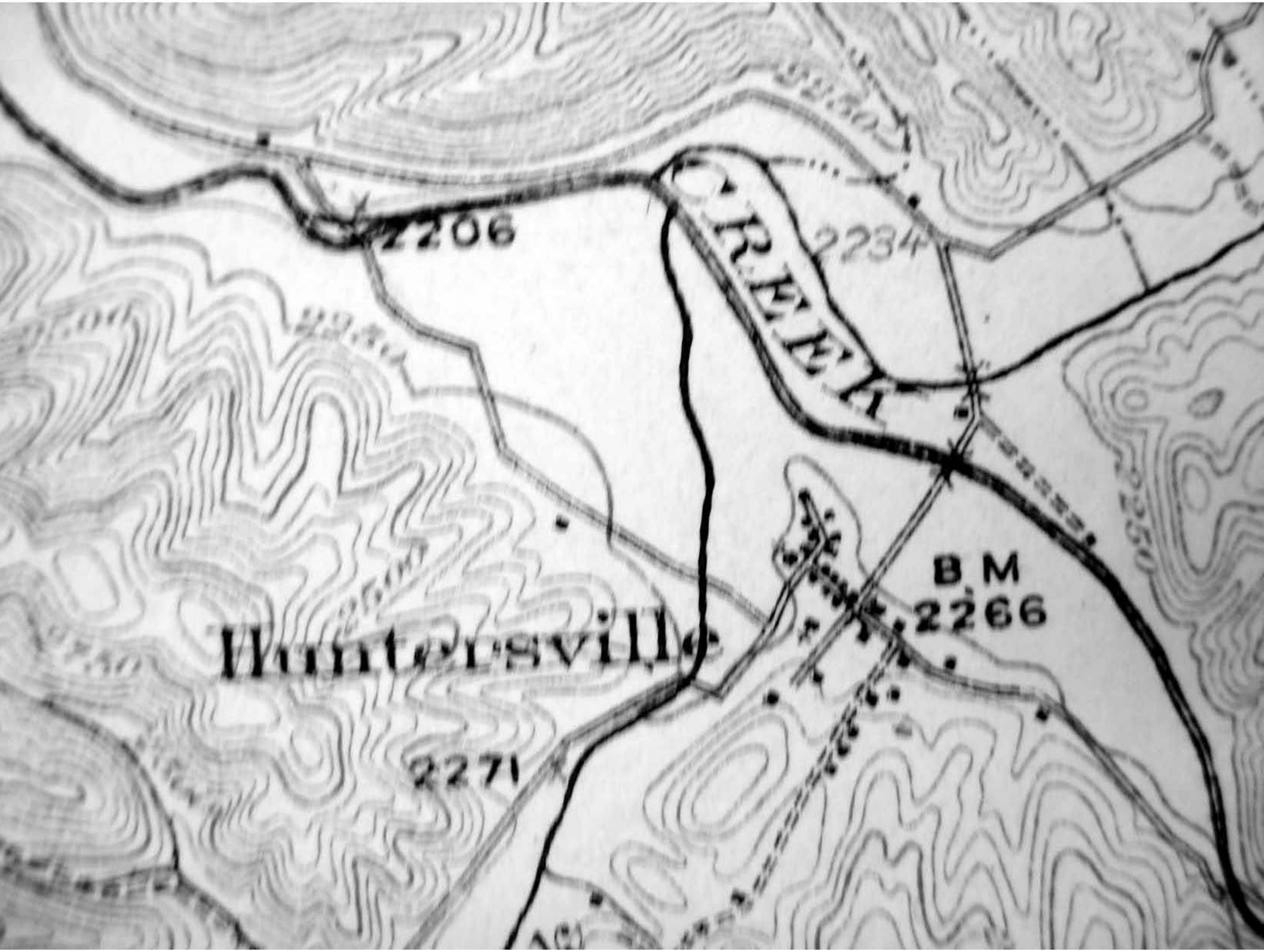
2250
CREEK
2234
2206
2250
B M
2266
Huntersville
2271